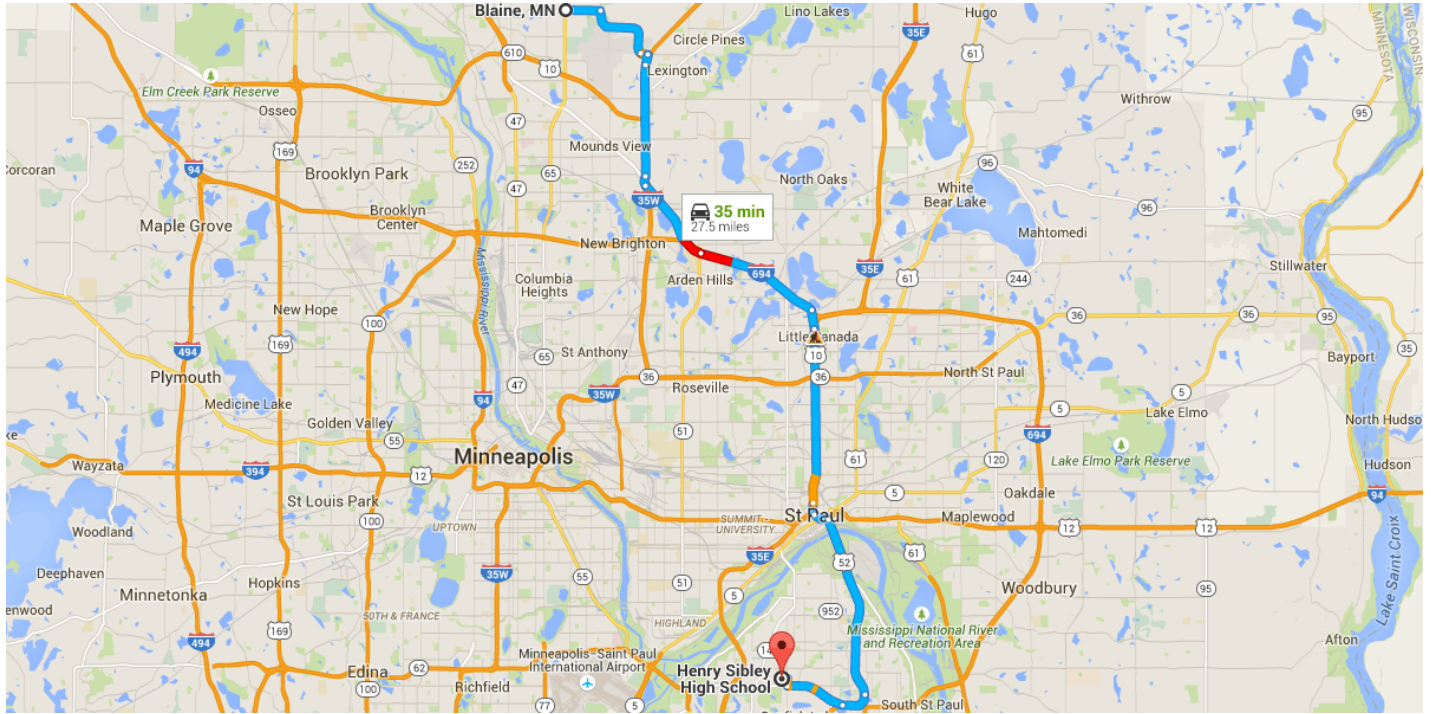




Directions from Blaine, MN to Henry Sibley High School

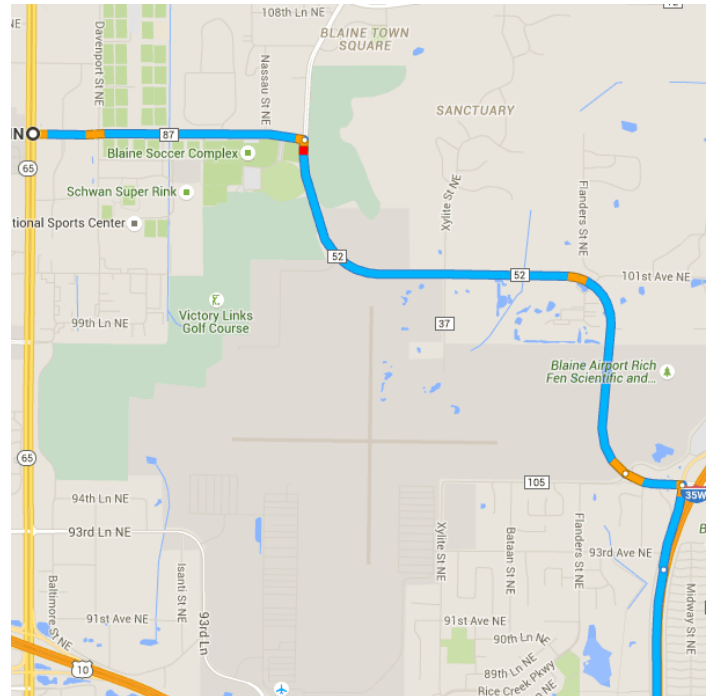


o Blaine, MN

Get on I-35W S from 105th Ave NE and Radisson Rd NE

3.6 mi / 6 min

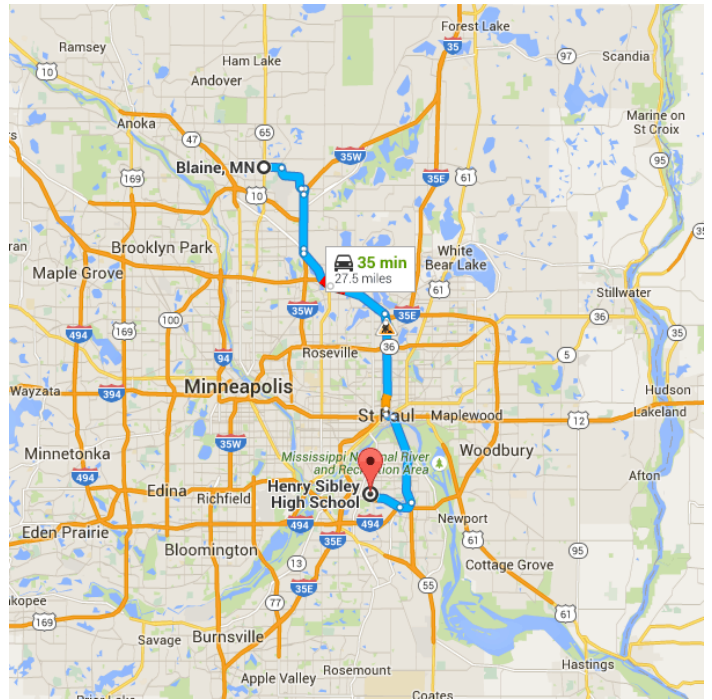
- 1. Head east on 105th Ave NE toward Baltimore St NE
1.0 mi
- 2. Turn right onto Radisson Rd NE
2.1 mi
- 3. Continue onto 95th Ave NE
0.2 mi
- 4. Turn right to merge onto I-35W S
0.3 mi



Continue on I-35W S. Take US-10 E, I-694 E, I-35E S/US-10 E and US-52 S to MN-110 W in Inver Grove Heights. Take the MN-110

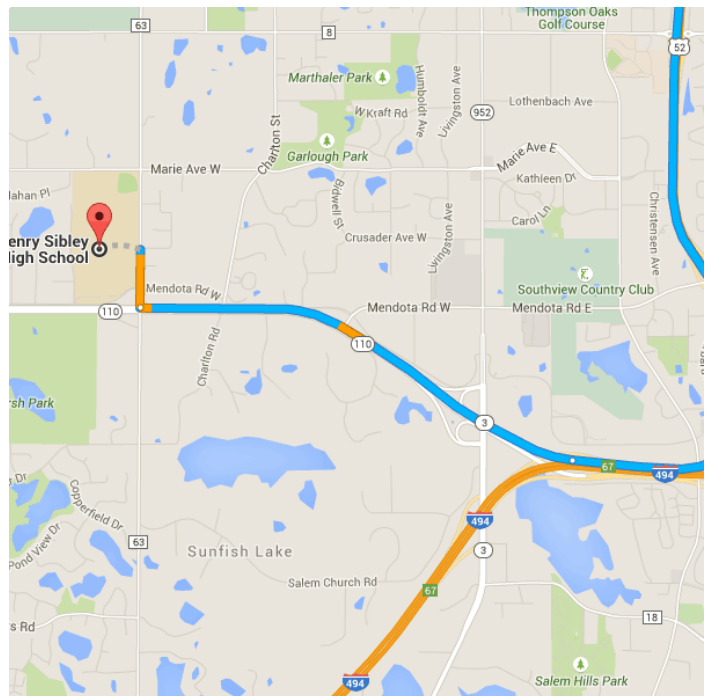
exit from US-52 S

- _____ 21.9 mi / 23 min
- ↑ 5. Merge onto I-35W S _____ 3.1 mi
- ↘ 6. Take exit 28B for US-10 E toward St Paul _____ 0.3 mi
- ↑ 7. Continue onto US-10 E _____ 2.5 mi
- ↑ 8. Merge onto I-694 E/US-10 E _____ 3.6 mi
- ↘ 9. Take exit 46 for Interstate 35E S/U.S. 10 S toward Saint Paul _____ 0.5 mi
- ↑ 10. Merge onto I-35E S/US-10 E _____ 5.0 mi
- ↘ 11. Take exit 107A on the left for US-52 S/US-10 E _____ 0.3 mi
- ↘ 12. Keep left at the fork, follow signs for US 52 _____ 0.5 mi
- ↑ 13. Continue onto US-52 S _____ 5.2 mi
- ↘ 14. Take the MN-110 exit _____ 0.9 mi



Continue on MN-110 W. Drive to Delaware Ave

- _____ 1.9 mi / 3 min
- ↑ 15. Continue onto MN-110 W _____ 1.7 mi
- ↘ 16. Turn right onto Delaware Ave
i Destination will be on the left _____ 0.2 mi



📍 Henry Sibley High School

1897 Delaware Avenue, Mendota Heights, MN 55118

5/18/2015

Blaine, MN to henry sibley high school - Google Maps

These directions are for planning purposes only. You may find that construction projects, traffic, weather, or other events may cause conditions to differ from the map results, and you should plan your route accordingly. You must obey all signs or notices regarding your route.

Map data ©2015 Google