



12 SEPTEMBER 2021



## PUBLIC EVENT NOTICE CHANGED TRAFFIC CONDITIONS

Tuesday 7 September - Tuesday 14 September 2021  
**RACE DAY: Sunday 12 September 2021**

Please read this **IMPORTANT** information outlining these changed traffic conditions and how residents are able to travel during the event.

Please see inside for timetable and detour maps.

For more information visit  
[ironman.com/im703-sunshine-coast](http://ironman.com/im703-sunshine-coast)  
or **PH: 1300 761 384**

ROAD CLOSURE	WHERE	TIME
<b>TUESDAY 7 SEPTEMBER</b>		
Parkyn Parade Park Carpark	Full Closure, No Parking (Opposite Pier 33)	4am Tues 7th-5pm Tues 14th
<b>WEDNESDAY 8 SEPTEMBER</b>		
Multi Storey Carpark, The Wharf, River Esp	Full Closure, No Parking	4am Wed 8th-5pm Tues 14th
<b>FRIDAY 10 SEPTEMBER</b>		
Beach Terrace	Full Closure, No Parking Road and Carpark	4am Fri 10th - 7pm Sun 12th
<b>SUNDAY 12 SEPTEMBER</b>		
Parkyn Pde	River Esp to The Wharf Carpark	4:30am - 12:30pm
River Esp	Hancock St to Mooloolaba Esp	4:30am - 12:30pm
Hancock St	River Esp to Brisbane Rd	4:30am - 12:30pm
Brisbane Rd	Walan St to Mooloolaba Esp	4:30am - 12:30pm
Mooloolaba Esp	River Esp to Venning St	4:30am - 5pm
Mooloolaba Esp	Venning St to Buderim Ave	4:30am - 3pm
Buderim Ave	Mooloolaba Esp - Sunshine Motorway	4:30am - 11:30am
Sixth Ave (southbound lanes)	Aerodrome Rd - Melrose Pde	4:30am - 2:15pm
Alexandra Pde	Buderim Ave - Pacific Tce	4:30am - 2:30pm
Alexandra Pde (southbound lanes)	Pacific Tce - Parker St	4:30am - 2:30pm
Aerodrome Rd (southbound lanes)	Parker St - Sixth Ave	4:30am - 2:30pm
Sunshine Motorway	Yandina Coolum roundabout - David Low Way	5am - 11:15am
Sunshine Motorway (southbound)	David Low Way - Maroochydore Rd	5am - 11:15am
Sunshine Motorway (southbound)	Maroochydore Rd - Mooloolaba Rd	5am - 11:15am
Melrose Pde	Sixth Ave - Alexandra Pde	6am - 2:15pm
Alexandra Pde	Melrose Pde - Cotton Tree Pde	6am - 2:15pm
Cotton Tree Pde	Alexandra Pde - Third Ave	6am - 2:15pm

NO PARKING	WHERE	TIME
<b>SUNDAY 12 SEPTEMBER</b>		
Parkyn Pde	River Esp to Pier 33	1am - 12:30pm
Mooloolaba Esp	Venning St to Buderim Ave	1am - 2:30pm
Buderim Ave	Alexandra Pde to Mooloolaba Rd Bauhinia Dr	1am - 11:30am
Alexandra Pde	Pacific Tce to Buderim Ave	1am - 2:30pm
Alexandra Pde (southbound lanes)	Sixth Ave to Pacific Tce	1am - 2:30pm
Melrose Pde	Sixth Ave to Alexandra Pde	1am - 2:30pm
Alexandra Pde	Cotton Tree Pde to Melrose Pd	1am - 2:30pm
Cotton Tree Pde	Third Ave to Alexandra Pde	1am - 2:30pm
<b>FREE SHUTTLE BUS SERVICE</b>		
Mountain Creek High School to Athlete Village (River Esplanade)		
Saturday 11 September: 8am - 6pm		
Sunday 12 September: 4:30am - 8:30am, 12:30pm - 5:30pm		
<b>PARKING AVAILABLE</b>		
ParknGo Mooloolaba, Central Carpark	<b>PAID PARKING ALL DAY</b> Friday & Saturday access via Brisbane Rd Sunday access via Smith St	
The Wharf Carpark	<b>FREE PARKING - 4 HOUR LIMIT</b> Access via River Esp	
<b>LOCAL ACCESS POINTS</b>		
Parkyn Pde	Sunday 4:30am - 12:30am	Access to The Spit (including boat ramp) via The Wharf Carpark
Melrose Pde	Sunday 6am - 2:15pm	Access to Maroochydore Beach Holiday Park
Cotton Tree Pde	Sunday 6am - 2pm	Access to Cotton Tree Holiday Park
Bauhinia Dr	Sunday 4:30am - 11:30pm	Access to Sunshine Motorway and Mooloolaba Rd

**Note:** Local access points will be manned by police and/or traffic management. There may be slight delays in accessing. Please allow extra time in your trip.

Council and organisers gratefully appreciate the community's understanding and patience regarding changed traffic conditions. Events contribute and deliver significant economic and community benefits for the Sunshine Coast and showcase our destination to a wide audience.

### NORTHBOUND TRAFFIC

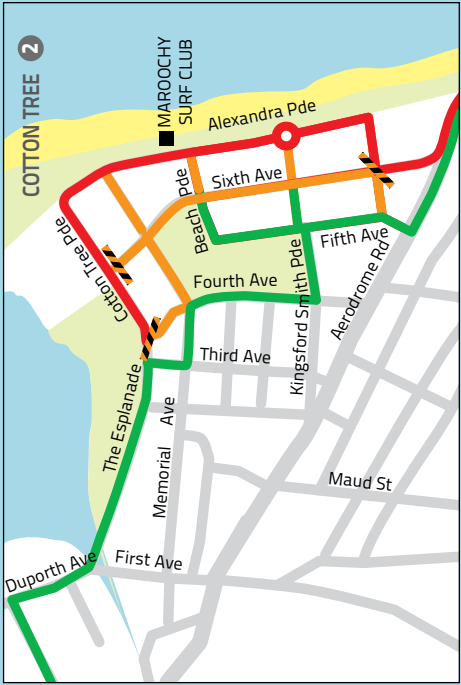
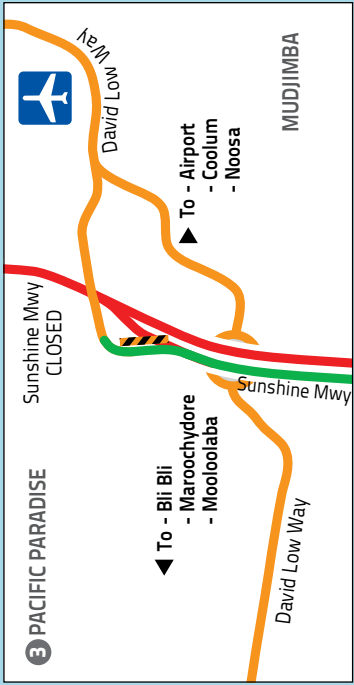
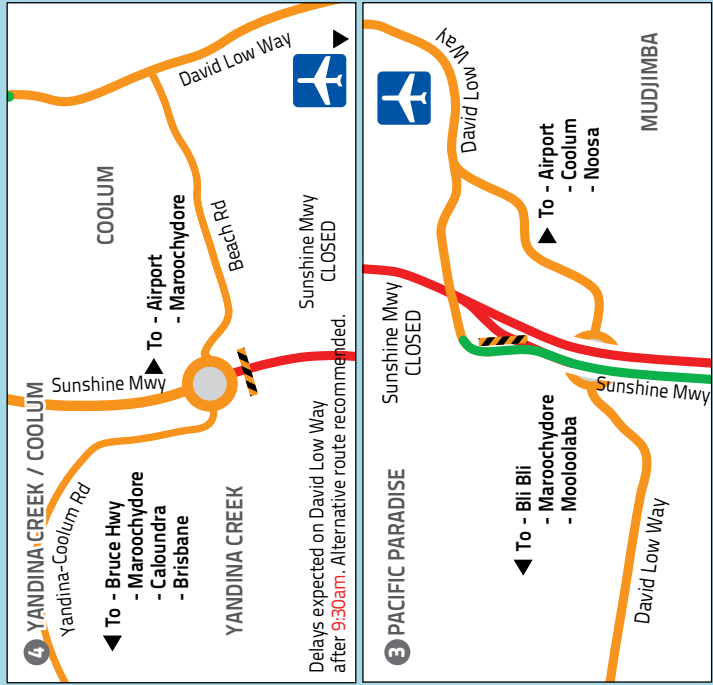
**SUNSHINE MOTORWAY**  
CLOSURES IN PLACE SUNDAY, 12 SEPTEMBER

**MAROOCHYDORE TO NOOSA**

MAJOR DELAYS DAVID LOW WAY

ALTERNATE ROUTE BRUCE HIGHWAY\*

\*Use Maroochydore Rd to Bruce Hwy for quickest route.



**ACCESS TO AIRPORT**  
PLEASE USE DAVID LOW WAY AT ALL TIMES WHEN TRAVELLING TO SUNSHINE COAST AIRPORT. ALLOW EXTRA TIME FOR DELAYS.

**LEGEND**

- Traffic Management Point
- Roads open, expect delays
- Roads open
- Roads closed (times overleaf)

**Sunshine Mwy OPEN Northbound to David Low Way at Pacific Paradise (map 3)**

### SOUTHBOUND TRAFFIC

**SUNSHINE MOTORWAY**

CLOSURES IN PLACE SUNDAY, 12 SEPTEMBER

MAJOR DELAYS DAVID LOW WAY AFTER 9:30AM

- ALTERNATE ROUTE BRUCE HIGHWAY

**NOOSA TO MAROOCHYDORE**

David Low Way - 36.9km Approx. 1 hr 30 mins travel time

Bruce Highway - 43.9km Approx. 45 Mins travel time\*

\*Use Eumundi-Noosa Rd to Bruce Hwy for quickest route

**COOLLUM TO MAROOCHYDORE**

David Low Way - 23.8km Approx. 1 hr 10 mins travel time

Bruce Highway - 40.9km Approx. 35 mins travel time\*